



下垫面分析平面图


01



02



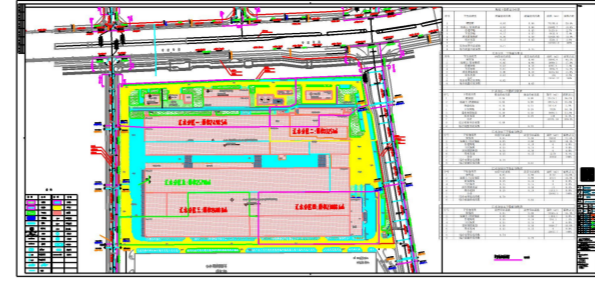
03



04

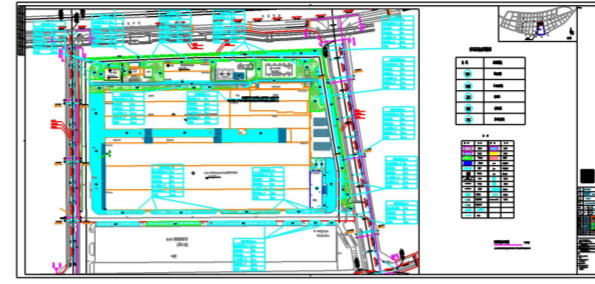


05



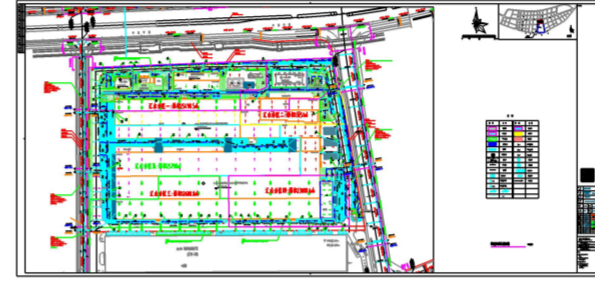
海绵设施分布总图

06



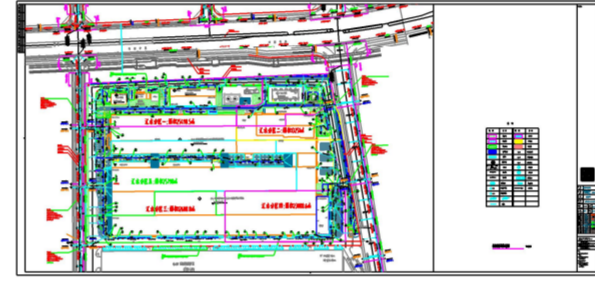
场地竖向及径流路径图

07




排水设施平面布置图

08




09




10



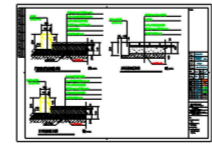
11



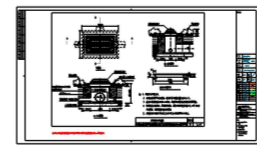
12



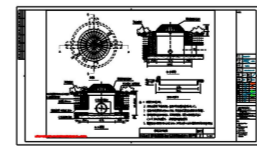
13



14



15



16

